

PARKING

- RED STADIUM WEST**
Parking - \$12
(Opening Fall 2005)
- BLUE STADIUM EAST**
Parking - \$12
- GOLD**
Parking - \$12
- GREEN**
Parking - \$8
- PLATINUM**
Pass Only
- WHITE**
Parking - \$5
(Opening Fall 2005)

* Parking prices valid for 2005 FC Dallas matches only.

INTERESTS

- CONCESSIONS**
- RESTROOMS**
- VENDING**
- ATM**
- BAYLOR FIRST AID**
- TICKET WINDOW**



Plano - Labor Day - Soccer 2008


Russell Creek Park

3500 McDermott Road



Note: This map is for abstract purposes only. Map is void after Sept. 4, 2008

*Field use by schedule or reservation only.

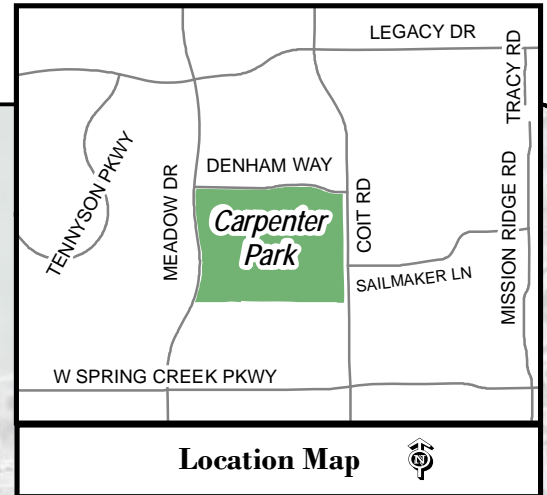




Plano - Labor Day - Soccer 2008


Carpenter Park

6701 Coit Road



Note: This map is for abstract purposes only. Map is void after Sept. 4, 2008

*Field use by schedule or reservation only.

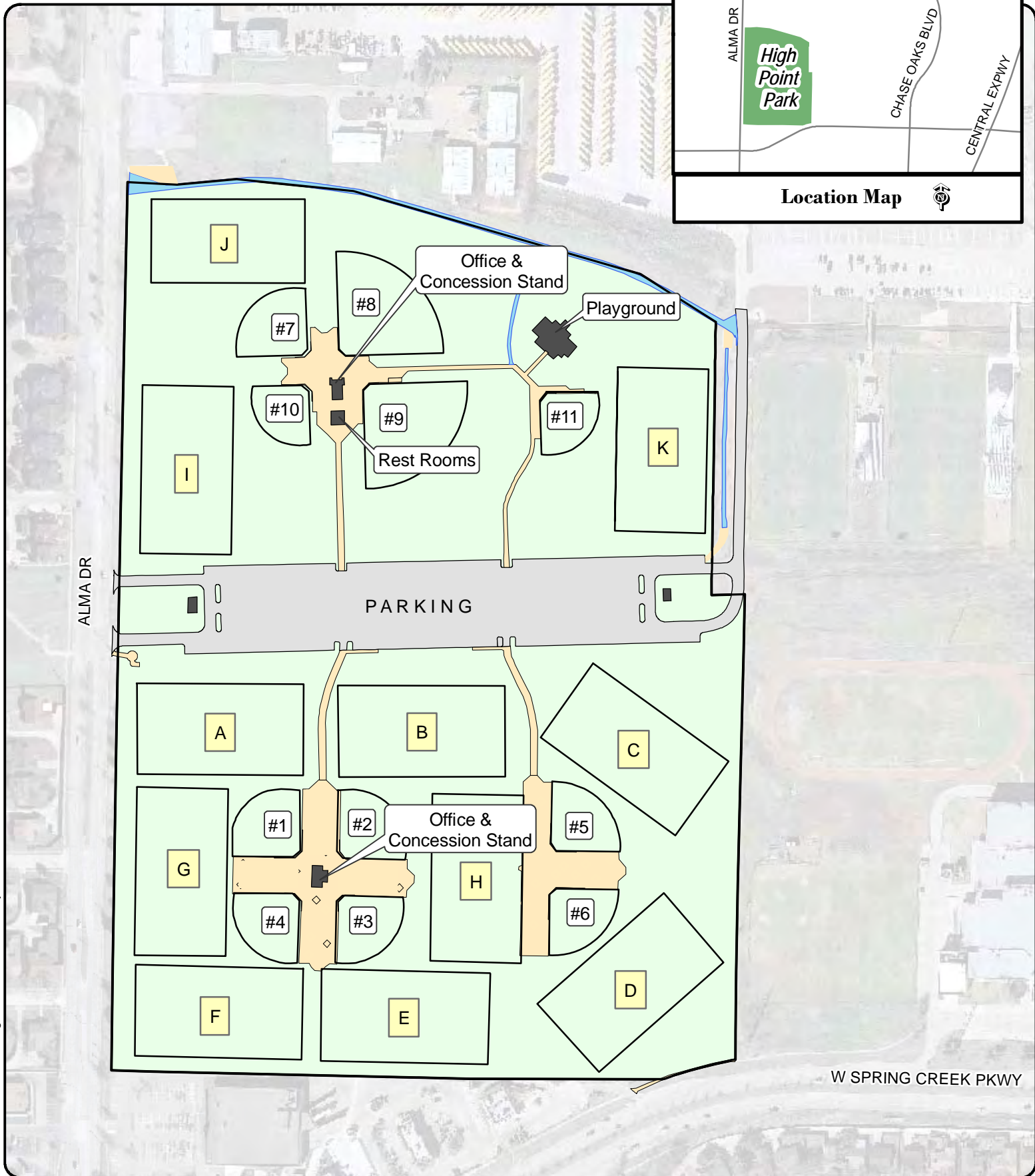
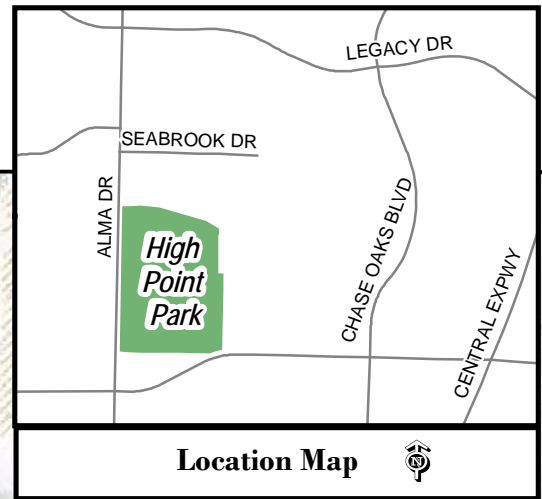




Plano - Labor Day - Soccer 2008


High Point Park

6500 Alma Drive



Note: This map is for abstract purposes only. Map is void after Sept. 4, 2008

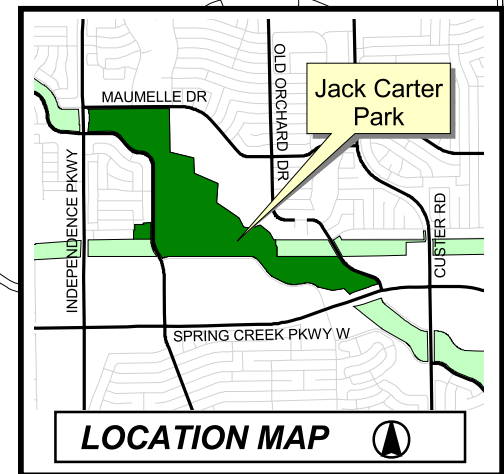
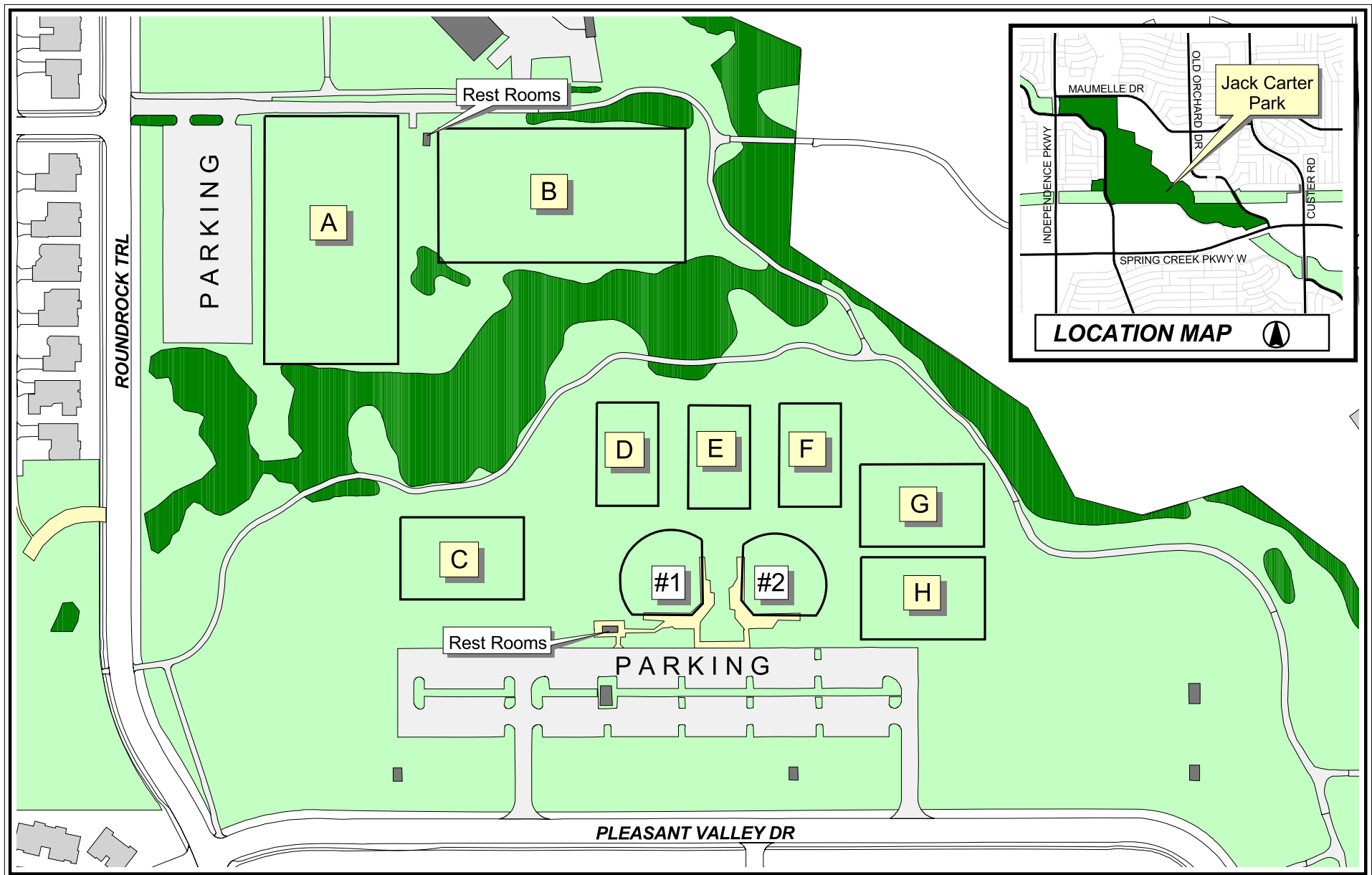
*Field use by schedule or reservation only.



Plano - Spring Sports 2008

Jack Carter Park

2800 Maumelle Dr

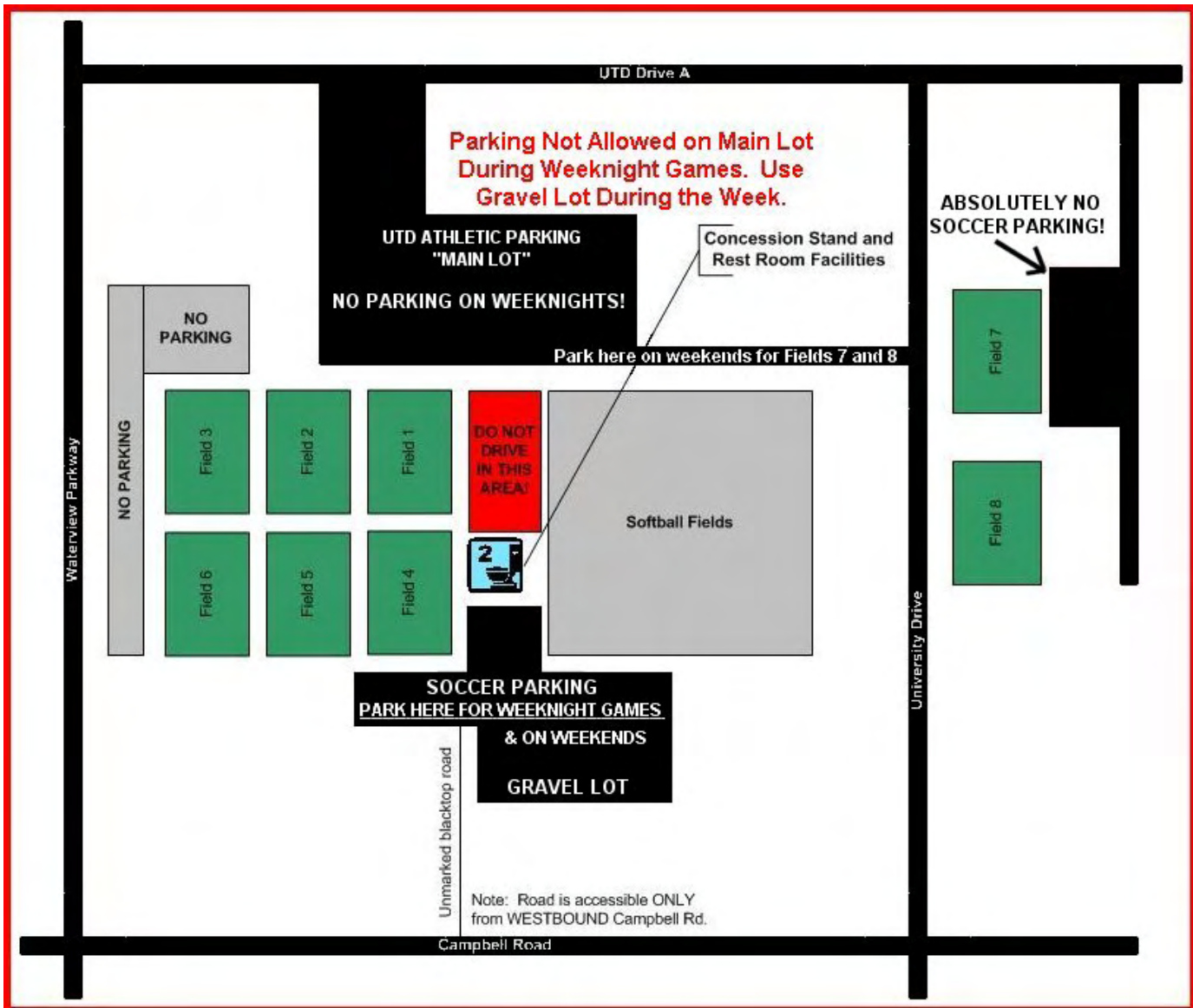


C:\2007 Athletics\Spring_08\Jack_Carter.apr Tina B. 2-1-08

Note: This map is for abstract purposes only. Map is void after July 31, 2008

**Field use by schedule or reservation only.
PLEASE...do not park on streets and respect neighborhood integrity.*

200 0 200 Feet



Field Directions

PIZZA HUT PARK

North East Corner of Dallas North Tollway & Main Street

Frisco, TX 75034

- **From the South on US 75**

Go North on US 75 until you reach 635 W. Take 635 W and exit at the Dallas North Tollway going North. Continue to stay on the Tollway, and the Stadium will be located on your right hand side at the intersection of Main St. and the Dallas North Tollway.

Or ...

Go North on US 75 to 121 S. Take 121 S to the Dallas North Tollway going North until you reach the intersection of Main and the Tollway.

- **From the East on 635**

Travel West on 635 until you reach the Dallas North Tollway. Take the Tollway North until you reach Main St. The stadium will be on your right hand side.
(Approximately 16 miles)

- **From the West on 635**

Travel East on 635 until you reach the Dallas North Tollway. Take the Tollway North until you reach Main St. The stadium will be on your right hand side.
(Approximately 16 miles)

Field Directions

RUSSELL CREEK PARK

3500 McDermott Rd

Plano, TX 75025

- [North on HWY 75](#) to McDermott Rd (Exit 34); West (left) on McDermott; you will pass three main streets (Alma, Custer, Independence). After you cross Independence there will be an entrance on your left.
- [South of HWY 75](#) to McDermott Rd (Exit 34); West (right) on McDermott; you will pass three main streets (Alma, Custer, Independence). After you cross Independence there will be an entrance on your left.
- [East on S.H. 121](#) to Independence Pky; South (right) on Independence; you will go west (take a right) on McDermott. There will be an entrance on your left.
- [West on S.H 121](#) to Independence Pky; South (left) on Independence; you will go west (take a right) on McDermott. There will be an entrance on your left.
- [North on Dallas Tollway](#) to Legacy Dr; East on Legacy; you will pass one main street (Preston) and the next one will be Coit. Go north (left) at Coit. You will continue north past Hedgecoxe till you hit McDermott. You will go (right) east on McDermott. There will be an entrance on your right.
- [South on Dallas Tollway](#) to S.H.121. East on S.H. 121. you will pass one main street (Preston Rd) and the next on will be Coit Rd. Go south (right) on Coit. Go east (left) on McDermott. The fields are on your left.
- [East on I-635](#) to Dallas Tollway(North). North on Dallas Tollway to Legacy Dr; East (right) on Legacy; you will pass one main street (Preston) and the next one will be Coit. Go north (left) at Coit. You will continue north past Hedgecoxe till you hit McDermott. You will go (right) east on McDermott. There will be an entrance on your right.
- [West on I-635](#) to HWY 75. North on HWY 75 to McDermott Rd (Exit 34); West (left) on McDermott; you will pass three main streets (Alma, Custer, Independence). After you cross Independence there will be an entrance on your left.

Field Directions

CARPENTER PARK

6701 Coit Road

Plano, TX 75024

- [North on HWY 75](#) to Spring Creek Pky (Exit 31); West on Spring Creek; you will pass three main streets (Alma, Custer, and Independence). The next main light will be Coit. Go north (right) at Coit. The fields are on your left. Parking all around the Park.
- [South of HWY 75](#) to Spring Creek Pky (Exit 31); West on Spring Creek; you will pass three main streets (Alma, Custer, and Independence). The next main light will be Coit. Go north (right) at Coit. The fields are on your left. Parking all around the Park.
- [East on S.H. 121](#) to Coit Rd; South (right) on Coit; you will go through three main lights (McDermott, Hedgecoxe and Legacy). The fields will be on your right about a mile past Legacy. Parking all around the Park.
- [West on S.H 121](#) to Coit Rd; South (left) on Coit; you will go through three main lights (McDermott, Hedgecoxe and Legacy). The fields will be on your right about a mile past Legacy. Parking all around the Park.
- [North on Dallas Tollway](#) to Spring Creek Pky; East (right) on Spring Creek; you will pass one main street (Preston) and the next one will be Coit. Go north (left) at Coit. The fields will be on your left. Parking all around the Park.
- [South on Dallas Tollway](#) to Spring Creek Pky; East (left) on Spring Creek; you will pass one main street (Preston) and the next one will be Coit. Go north (left) at Coit. The fields will be on your left. Parking all around the Park.
- [East on I-635](#) to Dallas Tollway. North on Dallas Tollway to Spring Creek Pky; East (right) on Spring Creek; you will pass one main street (Preston) and the next one will be Coit. Go north (left) at Coit. The fields will be on your left. Parking all around the Park.
- [West on I-635](#) to Hwy 75. North on HWY 75 to Spring Creek Pky; West on Spring Creek; you will pass three main streets (Alma, Custer, Independence). The next main light will be Coit. Go north (left) at Coit. The fields are on your left. Parking all around the Park.

Field Directions

HIGH POINT PARK

6500 Alma Drive

Plano, TX 75023

- [North on HWY 75](#) to Spring Creek Pky (Exit 31); West (left) on Spring Creek; your next light will be Alma and you will go north (right). There will be an entrance on you right.
- [South of HWY 75](#) to Spring Creek Pky (Exit 31); West (right) on Spring Creek; your next light will be Alma and you will go north (right). There will be an entrance on you right.
- [East on S.H. 121](#) to HWY 75; South of HWY 75 to Spring Creek Pky (Exit 31); West on Spring Creek; your next light will be Alma and you will go north (right). There will be an entrance on you right.
- [West on S.H 121](#) to HWY 75; South of HWY 75 to Spring Creek Pky (Exit 31); West on Spring Creek; your next light will be Alma and you will go north (right). There will be an entrance on you right.
- [North on Dallas Tollway](#) to Spring Creek Pky; East (right) on Spring Creek; you will pass four main streets (Preston, Coit, Independence, and Custer) and the next one will be Alma Dr. Go north (right) on Alma and there will be an entrance on you right.
- [South on Dallas Tollway](#) to Spring Creek Pky; East (left) on Spring Creek; you will pass four main streets (Preston, Coit, Independence, and Custer) and the next one will be Alma Dr. Go north (right) on Alma and there will be an entrance on you right.
- [East on I-635](#) to HWY 75. North on HWY 75 to Spring Creek Pky (Exit 31); West on Spring Creek; your next light will be Alma and you will go north (right). There will be an entrance on you right.
- [West on I-635](#) to Hwy 75. North on HWY 75 to Spring Creek Pky (Exit 31); West on Spring Creek; your next light will be Alma and you will go north (right). There will be an entrance on you right.

Field Directions

JACK CARTER

2800 Maumelle Drive

Plano, TX 75023

- **North on HWY 75** go to Spring Creek Parkway (Exit 31); go West (left); crossing main streets (Alma & Custer); the next stop light is Round Rock trail; go North (right) to either Pleasant Valley Drive (East (right)) to parking or stay on Round Rock Trail; fields A & B have parking along Round Rock Trail; fields C, D, and E parking is along Pleasant Valley Drive.
- **South of HWY 75** go to Spring Creek Parkway (Exit 31) ; go West (right); crossing main streets (Alma & Custer); the next stop light is Round Rock trail; go North (right) to either Pleasant Valley Drive (East (right)) to parking or stay on Round Rock Trail; fields A & B have parking along Round Rock Trail; fields C, D, and E parking is along Pleasant Valley Drive.
- **East on S.H. 121** go to Custer Road; go South on Custer to Spring Creek Parkway; go West on Spring Creek to Round Rock Trail; go North (right) to either Pleasant Valley Drive (East (right)) to parking or stay on Round Rock Trail; fields A & B have parking along Round Rock Trail; fields C, D, and E parking is along Pleasant Valley Drive.
- **West on S.H 121** go to Custer Road; go South on Custer to Spring Creek Parkway; go West on Spring Creek to Round Rock Trail; go North (right) to either Pleasant Valley Drive (East (right)) to parking or stay on Round Rock Trail; fields A & B have parking along Round Rock Trail; fields C, D, and E parking is along Pleasant Valley Drive.
- **North on Dallas Tollway** go to Spring Creek Parkway; go East; crossing main Streets (Preston, Coit, Independence); go East on Spring Creek to Round Rock Trail; go North (Left) to either Pleasant Valley Drive (East (right)) to parking or stay on Round Rock Trail; fields A & B have parking along Round Rock Trail; fields C, D, and E parking is along Pleasant Valley Drive.
- **South on Dallas Tollway** go to Spring Creek Parkway; go East; crossing main Streets (Preston, Coit, Independence); go East on Spring Creek to Round Rock Trail; go North (Left) to either Pleasant Valley Drive (East (right)) to parking or stay on Round Rock Trail; fields A & B have parking along Round Rock Trail; fields C, D, and E parking is along Pleasant Valley Drive.
- **East on I-635** go to US 75; go North to Spring Creek Parkway (Exit 31) go West (left); crossing main streets (Alma & Custer); the next stop light is Round Rock trail; go North (right) to either Pleasant Valley Drive (East (right)) to parking or stay on Round Rock Trail; fields A & B have parking along Round Rock Trail; fields C, D, and E parking is along Pleasant Valley Drive.

Field Directions

- [West on I-635](#) go to US 75; go North to Spring Creek Parkway (Exit 31) go West (left); crossing main streets (Alma & Custer); the next stop light is Round Rock trail; go North (right) to either Pleasant Valley Drive (East (right)) to parking or stay on Round Rock Trail; fields A & B have parking along Round Rock Trail; fields C, D, and E parking is along Pleasant Valley Drive.

FIELD DIRECTIONS

University of Texas at Dallas ("UTD"), Richardson, Texas

Off of Central Expressway (Hwy. 75) in Richardson, take the Campbell Road exit. Turn west on Campbell. Go west on Campbell approximately 2.5 miles. Just past the intersection of Floyd Rd. and Campbell, go past University drive to a black top road and turn right. There is no left turn into this parking lot if you're heading East on Campbell.